

(MYCAR5.MYCAR) 25331

AL-753 (FAA)

LAKE COUNTY EXEC (LNN)  
WILLOUGHBY, OHIO

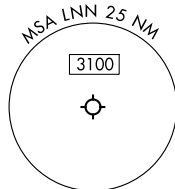
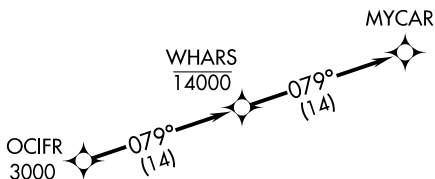
# MYCAR FIVE DEPARTURE (RNAV)

AWOS-3PT  
119.225  
CTAF 122.725  
CLEVELAND DEP CON  
125.35 346.325

RNAV 1 - DME/DME/IRU or GPS.

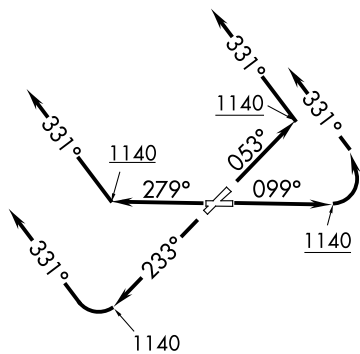
RADAR required.

**TOP ALTITUDE:  
ASSIGNED BY ATC**



**TAKEOFF MINIMUMS:**  
Rwys 5, 10, 23, 28: Standard  
with minimum climb of 500' per NM  
to 1140.

NOTE: Chart not to scale.



## DEPARTURE ROUTE DESCRIPTION

**TAKEOFF RUNWAY 5:** Climb on heading 053° to 1140, then on heading 331° or as assigned by ATC for RADAR vectors to cross OCIFR at or above 3000, thence....

**TAKEOFF RUNWAY 10:** Climb on heading 099° to 1140, then left turn on heading 331° or as assigned by ATC for RADAR vectors to cross OCIFR at or above 3000, thence....

**TAKEOFF RUNWAY 23:** Climb on heading 233° to 1140, then right turn on heading 331° or as assigned by ATC for RADAR vectors to cross OCIFR at or above 3000, thence....

**TAKEOFF RUNWAY 28:** Climb on heading 279° to 1140, then on heading 331° or as assigned by ATC for RADAR vectors to cross OCIFR at or above 3000, thence....

...on track 079° to cross WHARS at or below 14000, then on track 079° to MYCAR.  
Maintain ATC assigned altitude, expect filed altitude ten minutes after departure.

**MYCAR FIVE DEPARTURE (RNAV)**  
(MYCAR5.MYCAR) 27NOV25

WILLOUGHBY, OHIO  
LAKE COUNTY EXEC (LNN)

EC-2, 16 APR 2026 to 14 MAY 2026

EC-2, 16 APR 2026 to 14 MAY 2026